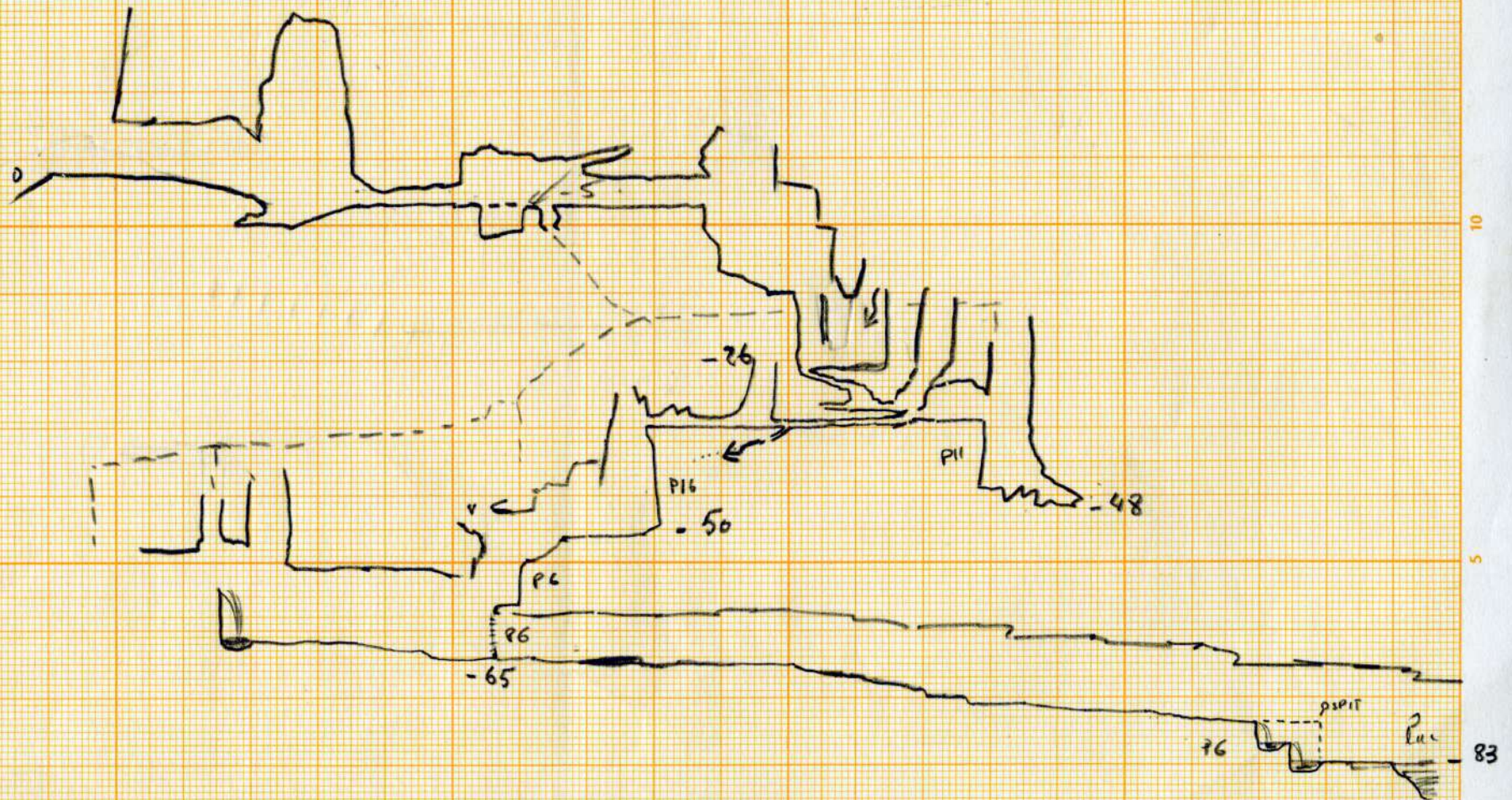
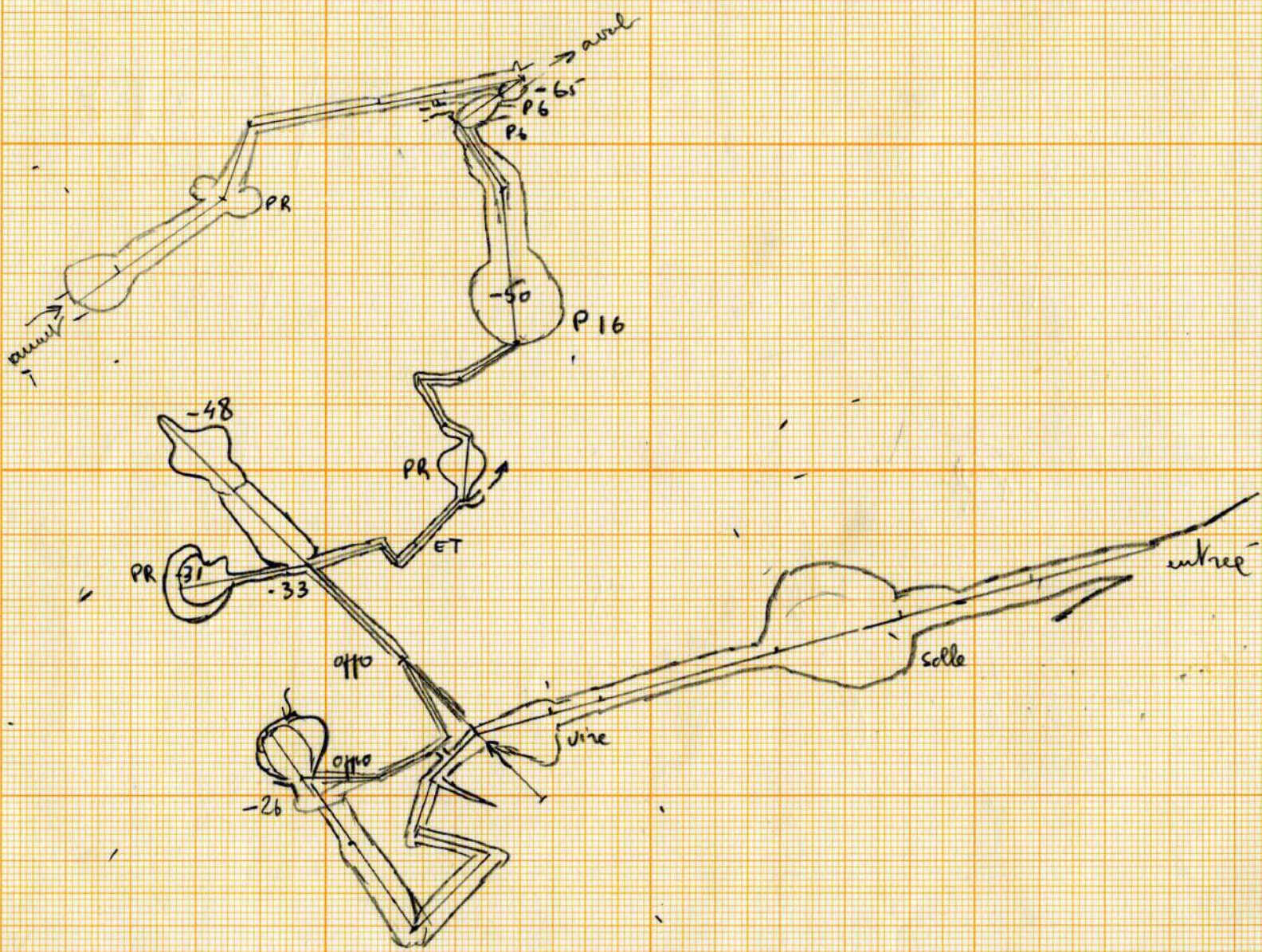


Coupe idéal au 1/1000^e Sancti Spiriti Meise



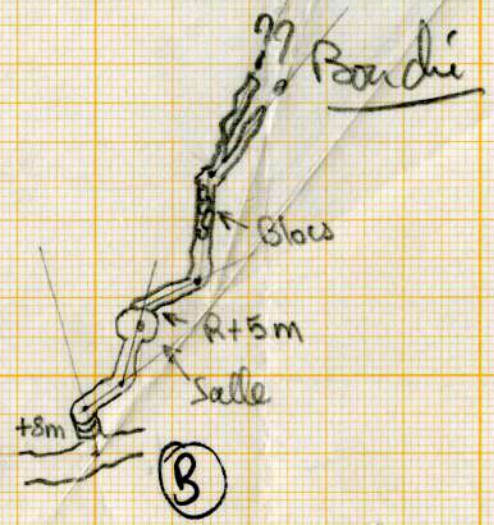
SARRENT d'ech Mire - PLAN au 1/500
de Salles Supérieures.



→ Wm

Méandre du Saoudh
del Hém.

plan 1/10000



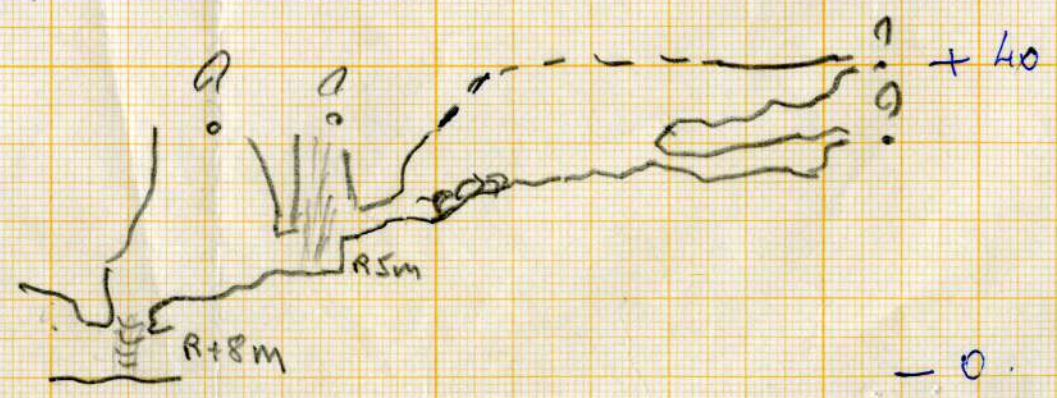
affluent Tale de Pouch
topo repaité par
Gaby + Tachios

DV = 13m

DH = 72m

DT = 85m

M. Delai P
M. Garcia



developpement

$$H - 286,60 + 395 + 38,10 + 337 + 92 = 1148,70$$

$$V - 400 + 68 + 30 + 43 + 18 = 259$$

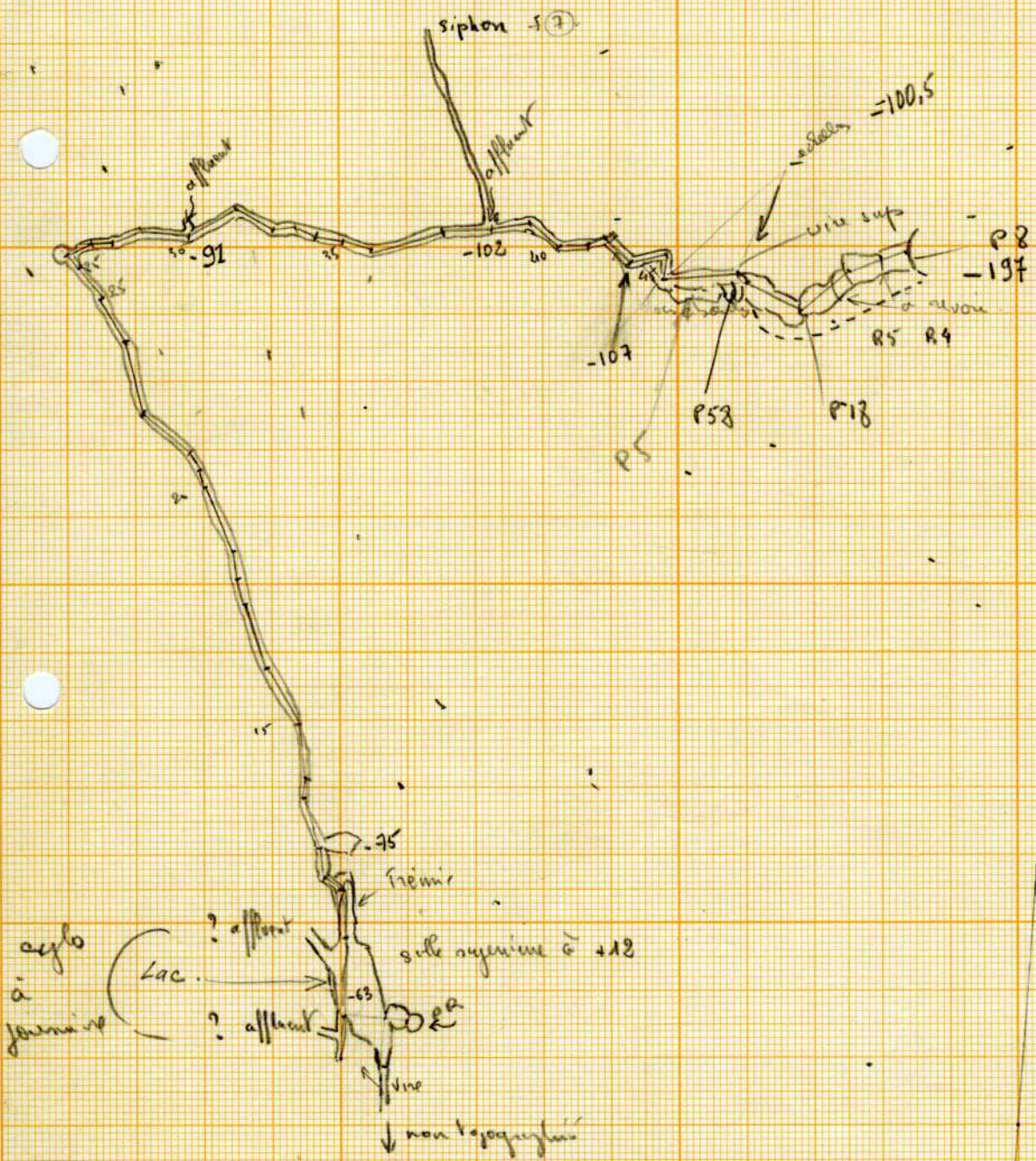
+(affluent)
+ (fuit sup)

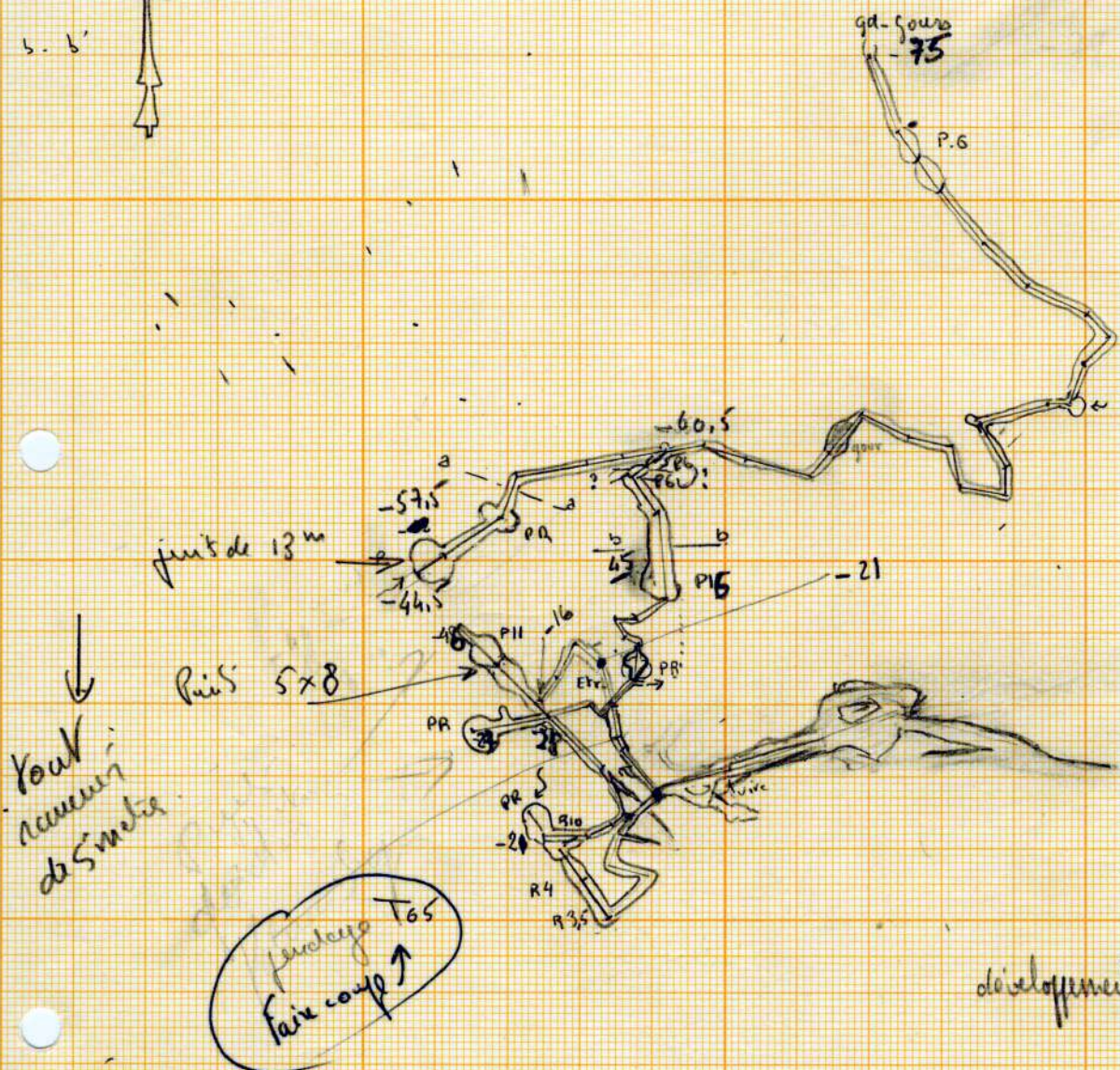
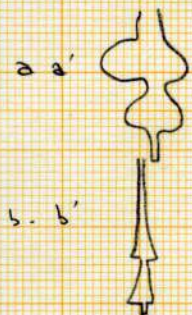
Localisation points

$$H \quad 606 + 1148,70 = 1754,70$$

$$V \quad 484 + 259 = 693 + 5 + 20$$

$$2447,70 + 5 + 20$$





developpements - H $+38,10$
 Y $395 + 337$
 $68 + 17$
 $+ 30$

SARRATCHU DE LA MEINE -
 (gouffe lousus)

x -
 y -
 z -

PLAN
 1/1000 em

Top - SICHENE - DELAIL